

SPECIAL CATEGORY LAND PLANS

HyNet Carbon Dioxide Pipeline DCO

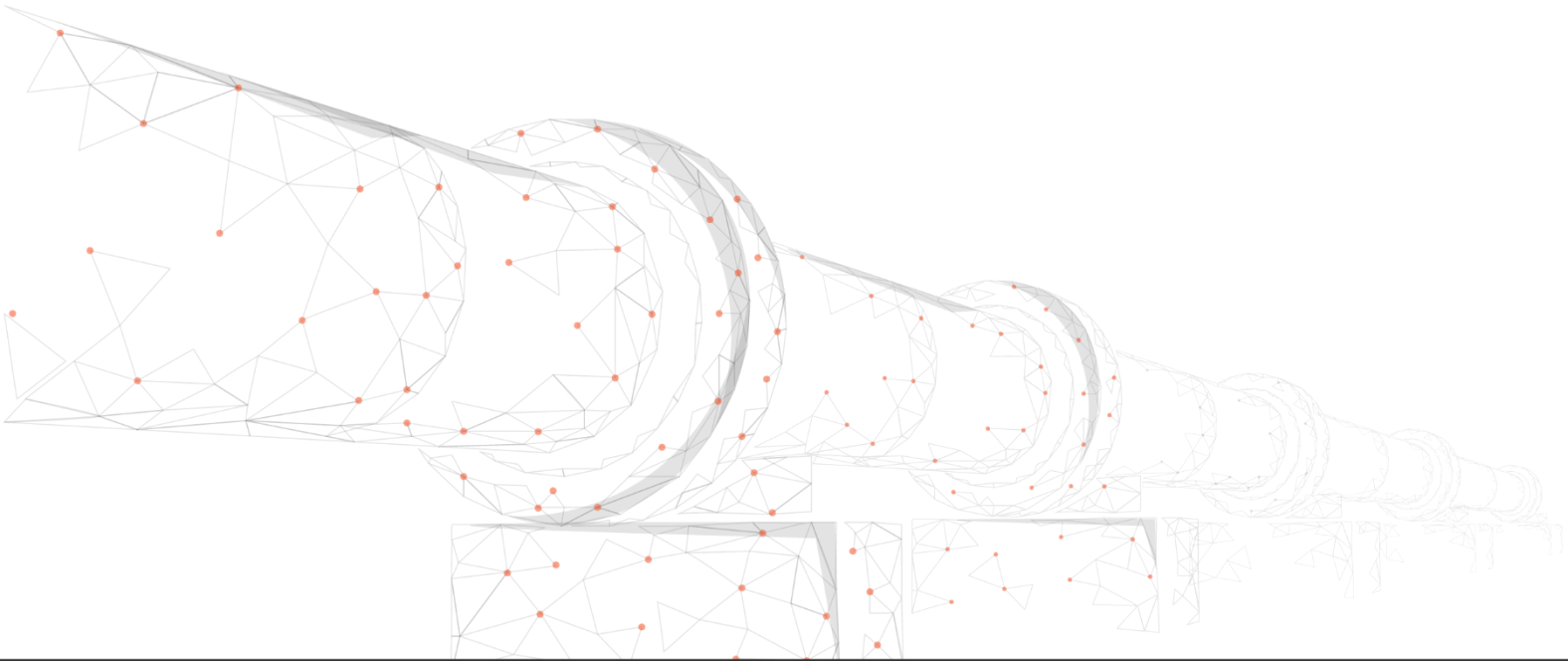
Planning Act 2008

The Infrastructure Planning (Applications: Prescribed Forms and Procedure) Regulations 2009 –
Regulations 5(2)(c)

Document Reference Number D.2.6

Applicant: Liverpool Bay CCS Limited

Inspectorate Reference: EN070007



REVISION: C


DATE: September 2023

DOCUMENT OWNER: WSP UK Limited

PUBLIC

QUALITY CONTROL

Document Reference	D.2.6			
Document Owner	WSP			
Revision	Date	Comments	Author	Approver
A	September 2022	Submitted with DCO application	PT	JH
B	March 2023	Update for ES Addendum Design Change Request 1	VB	VB
C	September 2023	Final for DCO Examination - submitted at Deadline 7	PT	VB



Key:
 Order Limits

1. All dimensions are in metres unless stated otherwise.
2. These Land Plans should be read in conjunction with other plans and documents in the Development Consent Order application in particular the Book of Reference.
3. All easements, servitudes and private rights in land are proposed to be extinguished on land shown coloured pink on these land plans. All easements, servitudes and private rights in land are proposed to be extinguished, so far as their continued exercise would be inconsistent with the exercise of the rights or restrictions proposed to be acquired by the undertaker on land shown coloured blue on these land plans. All easements, servitudes and private rights are proposed to be suspended while the undertaker is in temporary possession of the land shown coloured green on these land plans.
4. The number labels relate to plot numbers. Please refer to the Book of Reference for more information about these plots, including the approximate area of each plot (in square metres). Plot numbers include a reference to the relevant sheet of the Land Plans. In this numbering convention, a plot number comprises the sheet number followed by the actual plot number. e.g. Plot 01-24, where '01' is the sheet number (sheet 1) and '24' is the plot number (24 on sheet 1).

C	RH	JH	VB	24/08/2023
B	JH	NC	VB	23/03/2023
A	PM	JH	VB	27/09/2022
REVISION	DRAWN	CHECKED	APPROVED	DATE



Mapping reproduced by permission of Ordnance Survey on behalf of HMSO
 Contains OS data © Crown Copyright and database right 2022

HyNet North West

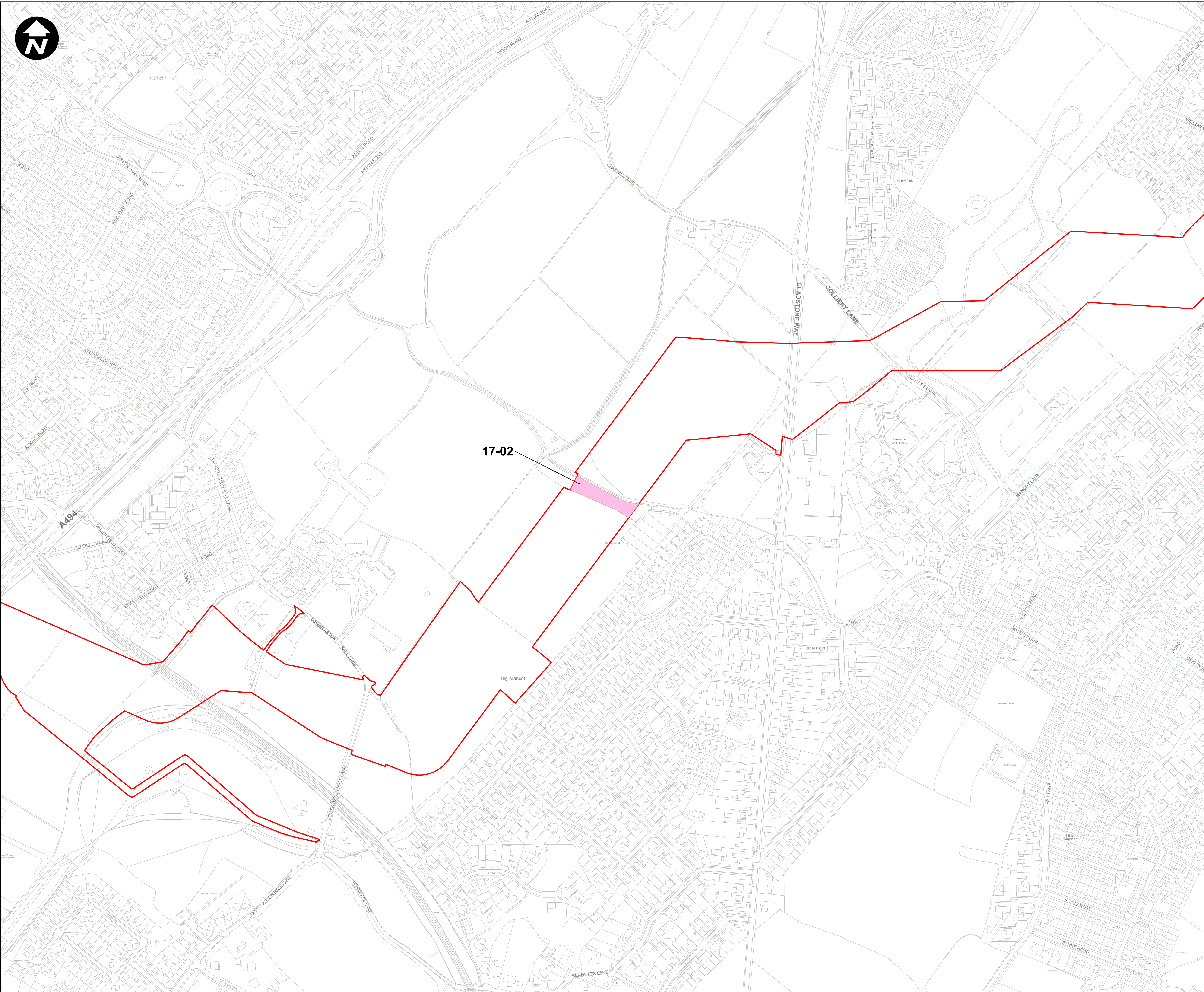
PROJECT TITLE
 HyNet Carbon Dioxide Pipeline DCO

DRAWING TITLE
 SPECIAL CATEGORY LAND PLANS
 REGULATION 5(2)(i)(iv)
 APPLICATION DOCUMENT REFERENCE D.2.6
 SHEET 1 of 1

DRAWING STATUS
 FINAL FOR DCO EXAMINATION - SUBMITTED AT DEADLINE 7

DRAWN RH	CHECKED JH	APPROVED VB	AUTHORISED AV
SCALE @ A1 SIZE 1:2,500		DATE 24/08/2023	REVISION C

DRAWING NUMBER
 EN070007-D.2.6-LP-Sheet 1



17-02

Big Mancot